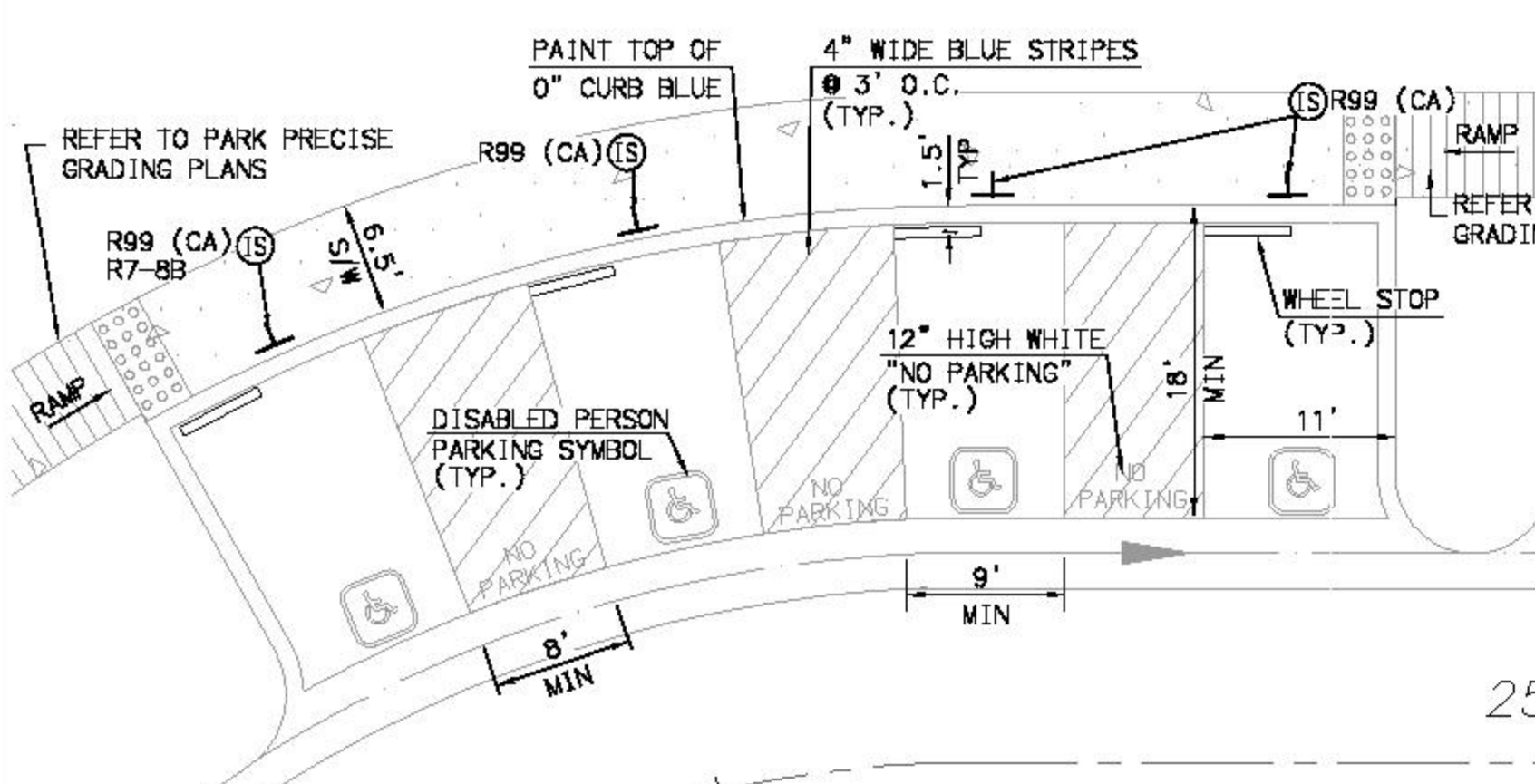
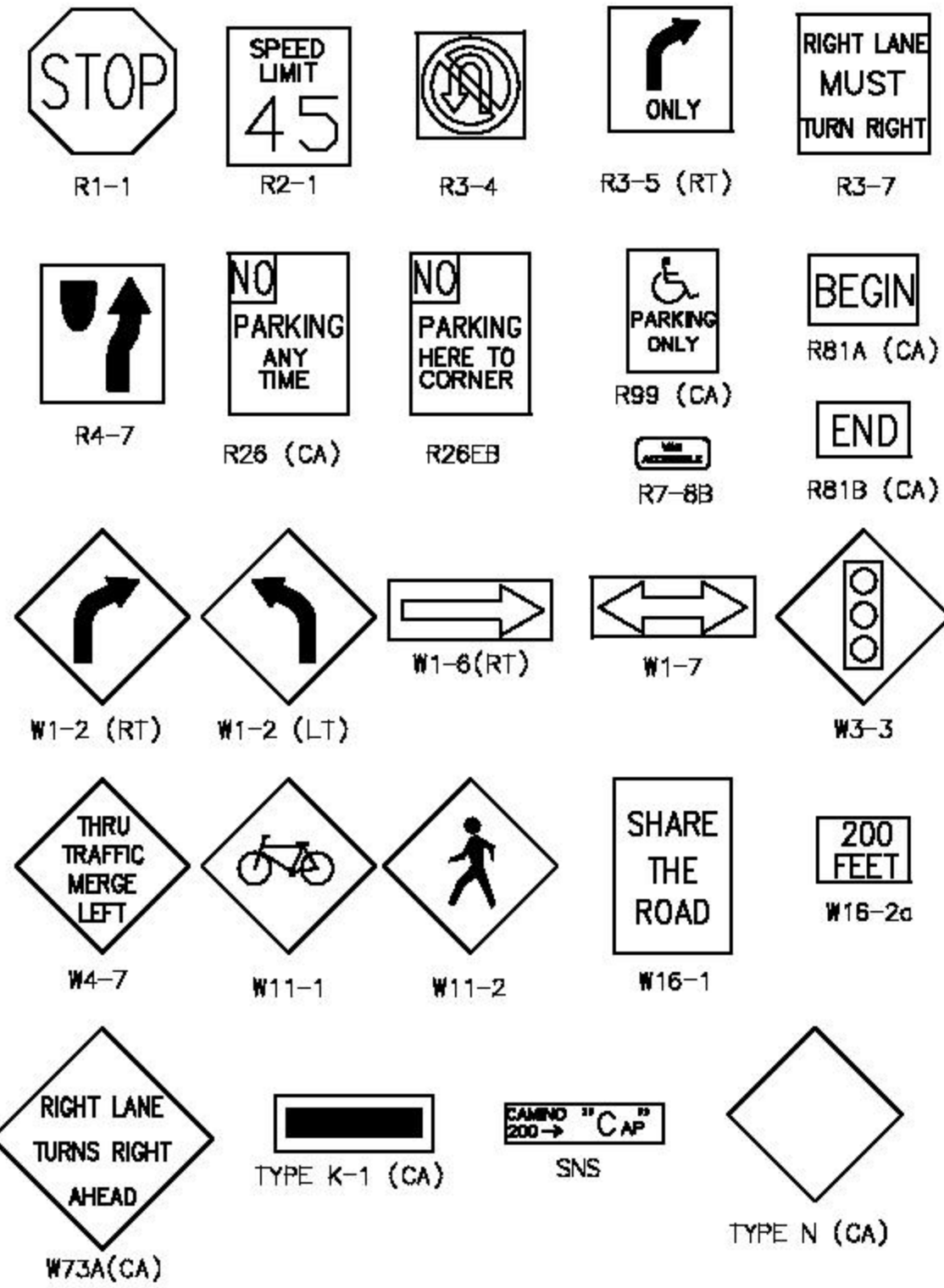


SIGN LEGEND



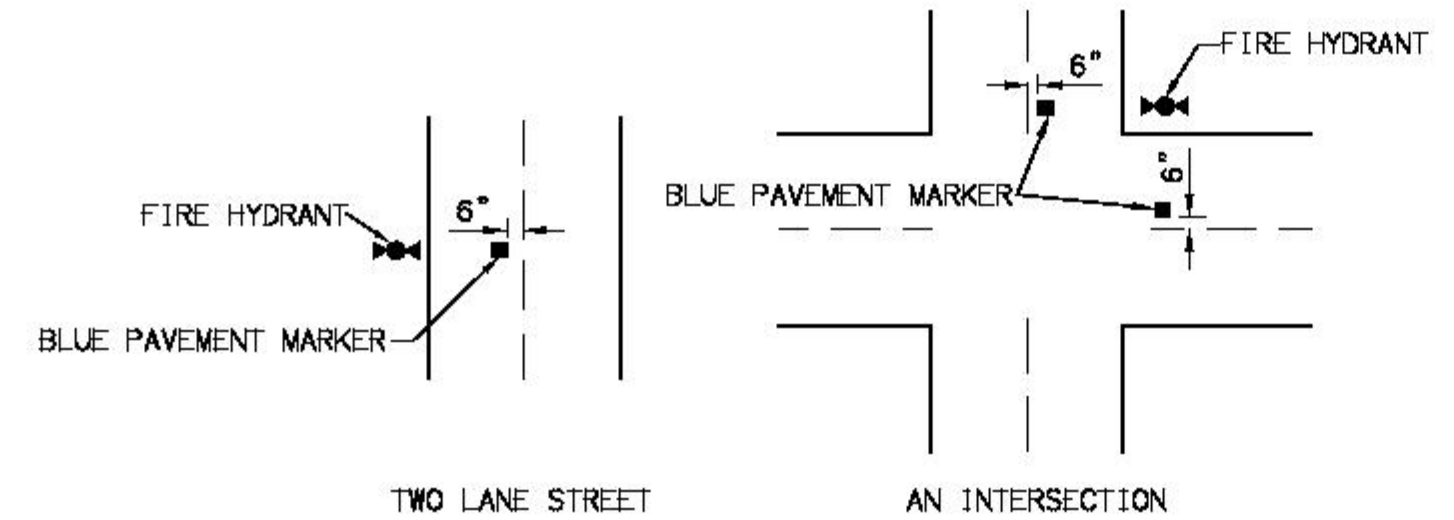
DETAILA
HANDICAP PARKING AREA
PER CITY OF SAN CLEMENTE STD. ST-16
SCALE: 1"=10'

PARKING SPACE INFORMATION:

TOTAL PARKING SPACE EXCLUDING HANDICAP SPACES..... 727
1. TOTAL HANDICAP SPACES..... 20

SIGNING AND STRIPING NOTES:

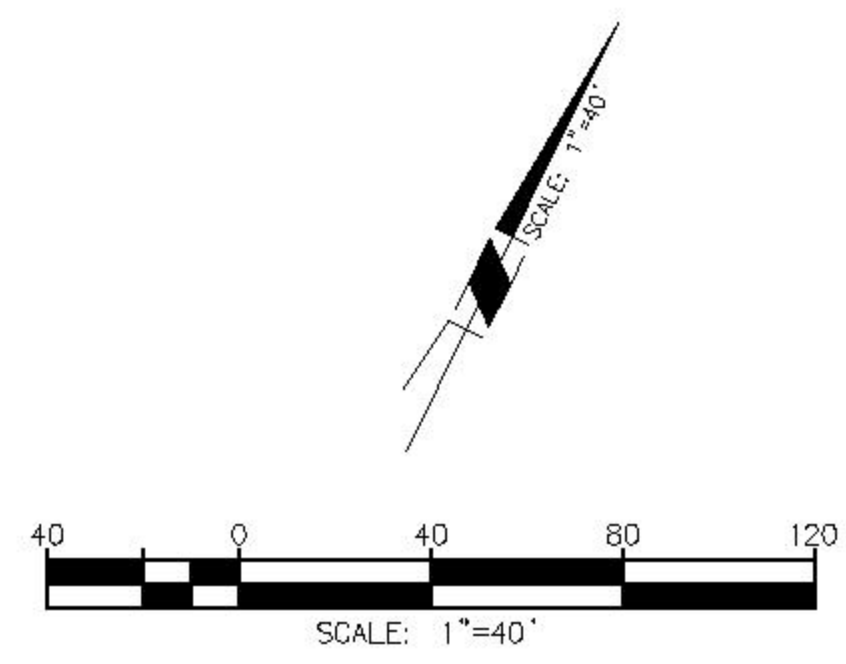
- ALL WORK AND EQUIPMENT SHALL CONFORM TO THE REQUIREMENTS OF THE STATE OF CALIFORNIA, DEPARTMENT OF TRANSPORTATION (CALTRANS) STANDARD PLANS AND SPECIFICATIONS, LATEST EDITION.
- THE CONTRACTOR SHALL RESTORE OR REPLACE ALL EXISTING IMPROVEMENTS DISTURBED DURING CONSTRUCTION INCLUDING, BUT NOT LIMITED TO STRIPING, PAVEMENT LEGENDS, LANDSCAPING, AND SIGNS.
- ALL STRIPING AND PAVEMENT LEGENDS TO BE INSTALLED PER STATE OF CALIFORNIA DEPARTMENT OF TRANSPORTATION TRAFFIC MANUAL, LATEST EDITION. NEW STRIPING SHALL NOT BE PLACED UNTIL SPOTTED AND SPOTTING IS APPROVED BY THE CITY ENGINEER.
- ALL CONFLICTING STRIPING SHALL BE WET OR VACUUM SANDBLASTED. CONFLICTING RAISED PAVEMENT MARKERS SHALL ALSO BE REMOVED.
- ALL WORK SHALL BE COORDINATED WITH AND COMPLETED TO THE SATISFACTION OF THE CITY OF SAN CLEMENTE, TRAFFIC DIVISION.
- FIRE HYDRANT RAISED PAVEMENT MARKINGS SHALL BE INSTALLED PER CITY OF SAN CLEMENTE STANDARDS.
- ALL POSTS SHALL BE SQUARE TUBE (OC PUBLIC WORKS STANDARD PLAN NO. 1417).
- ALL PAVEMENT ARROWS SHALL CONFORM TO THE CITY OF SAN CLEMENTE STENCILS.
- ALL SIGNS SHALL BE REFLECTORIZED AND SHALL CONFORM TO THE CITY OF SAN CLEMENTE SPECIFICATIONS. INSTALLATION SHALL CONFORM TO THE OC PUBLIC WORKS STANDARD PLANS AND TRAFFIC MANUAL.
- ALL PAVEMENT LEGENDS SHALL BE PLACED IN THE CENTER OF THE TRAVEL LANES (EXCLUDING 8' OF PARKING LANE).
- INSTALL THERMOPLASTIC (ETM) CROSSWALK, PAVEMENT ARROW MESSAGES, AND LIMIT LINES PER CALTRANS STANDARD PLANS.



TYPICAL HYDRANT MARKER LOCATION
NOT TO SCALE

SIGNING AND STRIPING LEGEND AND CONSTRUCTION NOTES:


- INSTALL 4" WHITE PARKING STRIPE PER SCSO ST-15
 - INSTALL 4" WHITE STRIPE PER CALTRANS STD. PLAN A20A DETAIL B.
 - INSTALL 4" YELLOW STRIPE PER CALTRANS STD. PLAN A20A DETAIL 22.
 - INSTALL 4" YELLOW MEDIAN ISLAND STRIPES PER CALTRANS STD. PLAN A20B DETAIL 28.
 - INSTALL 8" WHITE STRIPE PER CALTRANS STD. PLAN A20C DETAIL 37B.
 - INSTALL 8" WHITE STRIPE PER CALTRANS STD. PLAN A20D DETAIL 38A.
 - INSTALL THERMOPLASTIC WHITE "STOP" AND LIMIT LINE STRIPE PER CALTRANS STD. PLAN A24D AND A24E.
 - INSTALL TYPE IV PAVEMENT ARROW PER CALTRANS STD. PLAN A24A.
 - INSTALL 12" WHITE CROSSWALK STRIPE PER CALTRANS STD. PLAN A24E.
 - CONSTRUCT A2-6 CURB & GUTTER PER SCSO ST-6 TYPE A2. CF-6", W-24"
 - SAWCUT 1" OF EXISTING AC PAVEMENT.
 - INSTALL 4" YELLOW STRIPE PER CALTRANS STD. PLAN A20A DETAIL 1.
 - INSTALL 4" YELLOW STRIPE PER CALTRANS STD. PLAN A20A DETAIL 21.
 - INSTALL TYPE I - 10' PAVEMENT ARROW PER CALTRANS STD. PLAN A24A.
 - INSTALL SIGN(S) AND POST IF REQUIRED AS NOTED
 - SIGNAL
- [Symbol] PAVE 1" AC CAP COURSE TYPE C2-AR4000
 [Symbol] PROPOSED SIGN (ONE POST)
 [Symbol] PROPOSED SIGN (ON STREET LIGHT)
 SNS STREET NAME SIGN
 [Symbol] PROPOSED WIDTH
 [Symbol] ANGLE POINT
 [Symbol] EXISTING FIRE HYDRANT
 [Symbol] BLUE RPM



APPROVED BY:
WILLIAM E. CAMERON, CITY ENGINEER

REVISIONS			
NO.	DESCRIPTION	REVISED	APPROVED DATE

JOB NO.: 55-100467
SCALE: AS SHOWN
DESIGNED BY: NWM



PLANS PREPARED BY:
RBF CONSULTING
500 AVENIDA ENRIQUE, SUITE 300
CARLSBAD, CALIFORNIA 92008-4896
760.478.9800 • FAX 760.478.9808 • www.RBF.com

CITY OF SAN CLEMENTE
DEPARTMENT OF BEACHES, PARKS, & RECREATION
LA PATA PARK
SIGNING AND STRIPING PLAN
FINISHED PAVING IMPROVEMENTS

DRAWING NO.:
SHEET NO.: **141**
OF 178